
















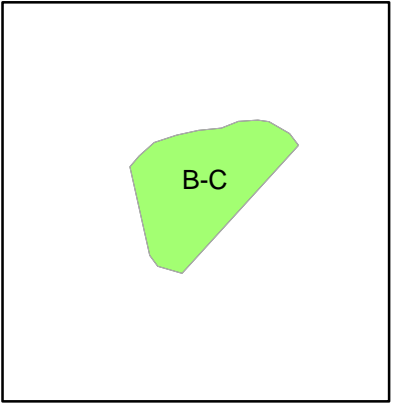
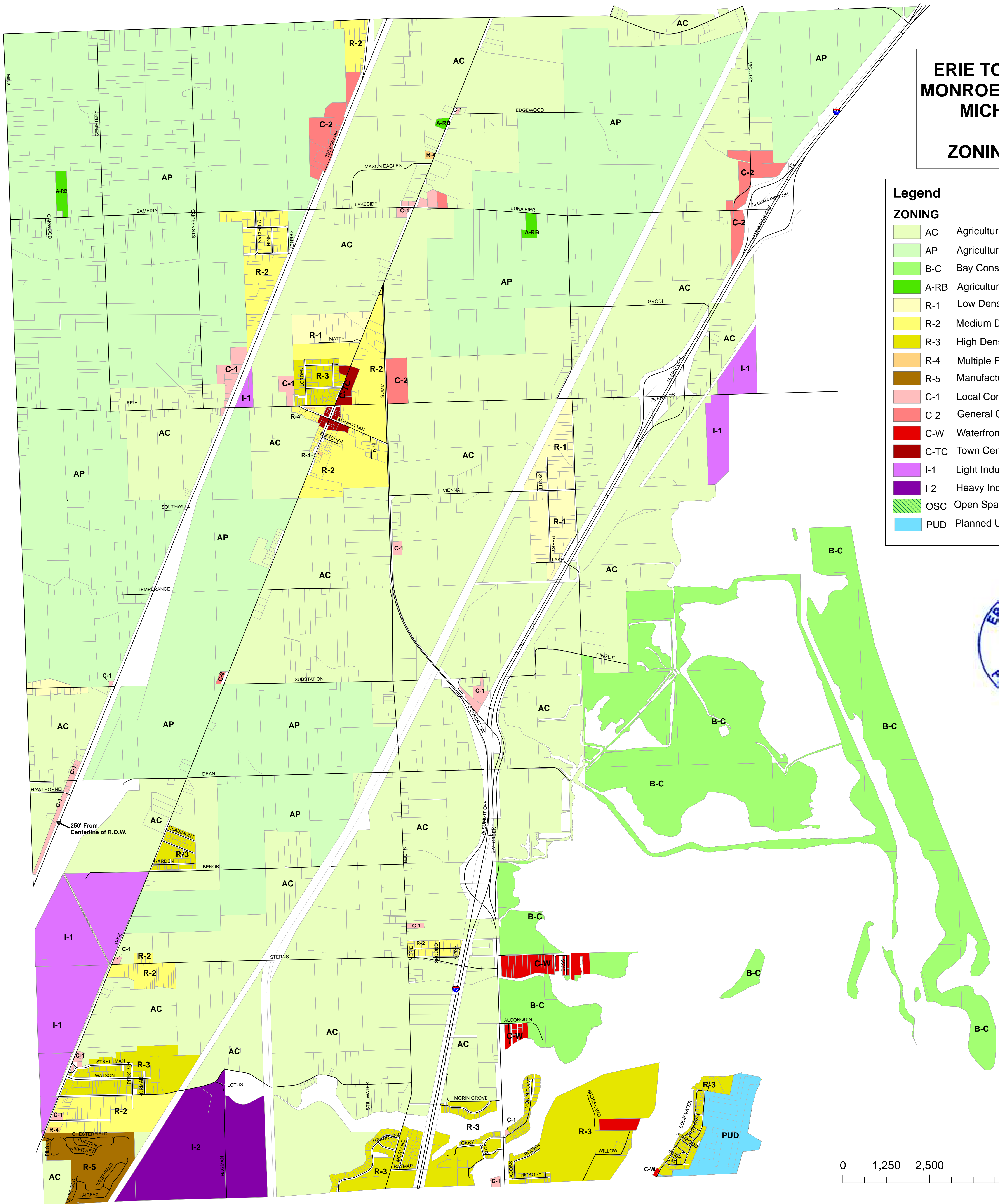


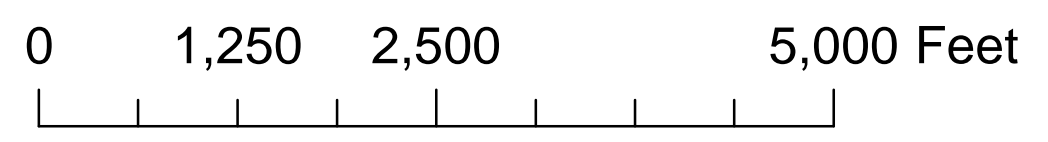
ERIE TOWNSHIP MONROE COUNTY, MICHIGAN

ZONING MAP

Legend	
ZONING	
	AC Agricultural Conservation
	AP Agricultural Preservation
	B-C Bay Conservation
	A-RB Agriculture-Rural Business
	R-1 Low Density Residential
	R-2 Medium Density Residential
	R-3 High Density Residential
	R-4 Multiple Family Residential
	R-5 Manufactured Housing Community
	C-1 Local Commercial District
	C-2 General Commercial District
	C-W Waterfront Commercial
	C-TC Town Center District
	I-1 Light Industrial
	I-2 Heavy Industrial
	OSC Open Space Communities
	PUD Planned Unit Development



Turtle Island Insert



This is to certify that this is the Official Zoning Map of the Erie Township Zoning Ordinance adopted on the 13th day of May, 2014, and replaces and supersedes the Official Zoning Map which was adopted on the 16th day of October, 2003, and any amendments made thereon.

Township Supervisor

Township Clerk



S:\1363-002\ZONING.MXD

